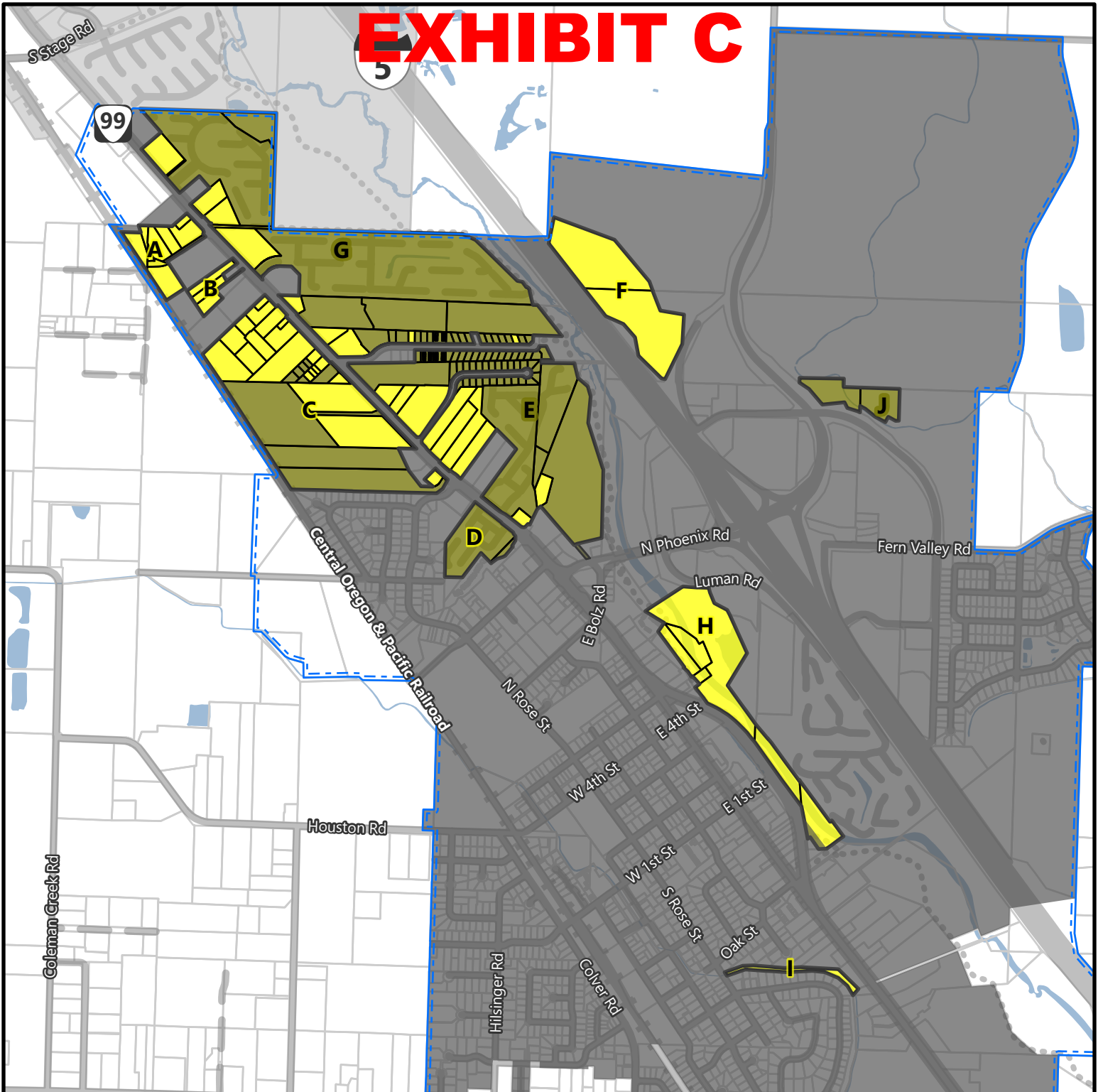


EXHIBIT C



Community & Economic Development Department Residential & Non-Residential Properties



Urban Growth Boundary



Non-Residential Properties
98 Ac



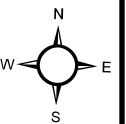

Medford City Limit



Residential Properties
154 Ac



Phoenix City Limit
(Ord 1033 Eff 01/01/2024)



The datasets shown on this map are for planning purposes only. The City of Phoenix is not responsible for errors or omissions. Every effort has been made to insure the accuracy of this map. However, there may be inaccuracies due to human or mechanical error or changes in the Land Use District map created by recent land use actions or legislative changes. To verify the zoning designation of a parcel or to report errors, please contact the Planning Department at (541) 535-2050. This product is provided as is, without warranty. In no event is the City of Phoenix liable for damages from the use of this product. This product is subject to license and copyright limitations and further distribution or resale is prohibited.

Created by: Jeff, on 1/11/2024



Community & Economic Development Department

Residential & Non-Residential Properties, Area A



Urban Growth Boundary



Phoenix City Limit



Medford City Limit

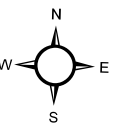


Non-Residential Properties
7 Ac

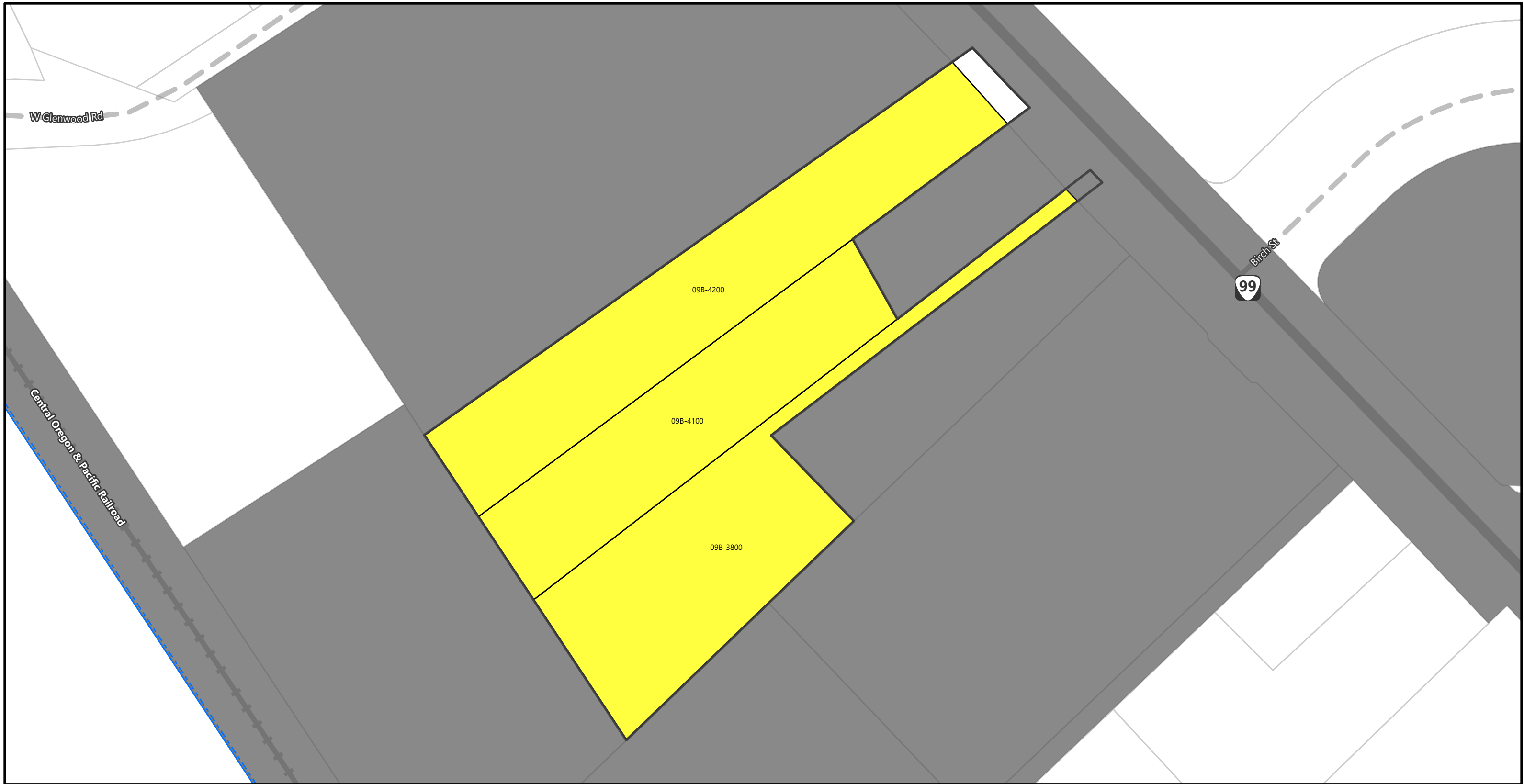


Residential Properties
0 Ac

1 Inch equals 125 Feet Feet




The datasets shown on this map are for planning purposes only. The City of Phoenix is not responsible for errors or omissions. Every effort has been made to insure the accuracy of this map. However, there may be inaccuracies due to human or mechanical error or changes in the Land Use District map created by recent land use actions or legislative changes. To verify the zoning designation of a parcel or to report errors, please contact the Planning Department at (541) 535-2050. This product is provided as is, without warranty. In no event is the City of Phoenix liable for damages from the use of this product. This product is subject to license and copyright limitations and further distribution or resale is prohibited.




Community & Economic Development Department


Residential & Non-Residential Properties, Area B

 Urban Growth Boundary

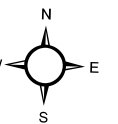
 Phoenix City Limit

 Medford City Limit

 Non-Residential Properties
2 Ac

 Residential Properties
0 Ac

1 Inch equals 75 Feet 



The datasets shown on this map are for planning purposes only. The City of Phoenix is not responsible for errors or omissions. Every effort has been made to insure the accuracy of this map. However, there may be inaccuracies due to human or mechanical error or changes in the Land Use District map created by recent land use actions or legislative changes. To verify the zoning designation of a parcel or to report errors, please contact the Planning Department at (541) 535-2050. This product is provided as is, without warranty. In no event is the City of Phoenix liable for damages from the use of this product. This product is subject to license and copyright limitations and further distribution or resale is prohibited.



Community & Economic Development Department Residential & Non-Residential Properties, Area C



Urban Growth Boundary



Phoenix City Limit



Medford City Limit

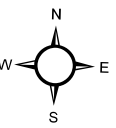


Non-Residential Properties
23 Ac

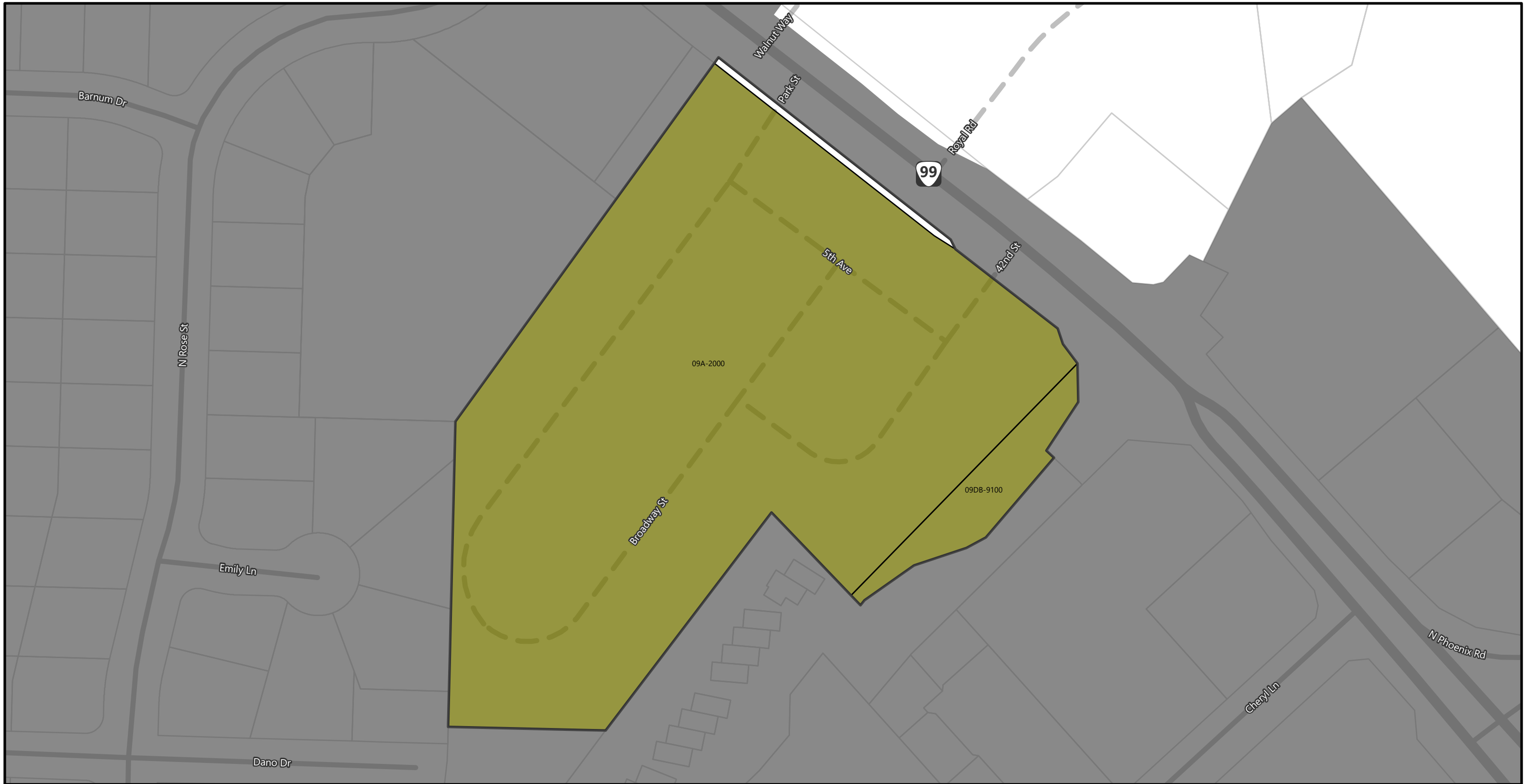


Residential Properties
25 Ac

1 Inch equals 250 Feet 0 50 100 Feet



The datasets shown on this map are for planning purposes only. The City of Phoenix is not responsible for errors or omissions. Every effort has been made to insure the accuracy of this map. However, there may be inaccuracies due to human or mechanical error or changes in the Land Use District map created by recent land use actions or legislative changes. To verify the zoning designation of a parcel or to report errors, please contact the Planning Department at (541) 535-2050. This product is provided as is, without warranty. In no event is the City of Phoenix liable for damages from the use of this product. This product is subject to license and copyright limitations and further distribution or resale is prohibited.



Community & Economic Development Department Residential & Non-Residential Properties, Area D



Urban Growth Boundary



Phoenix City Limit



Medford City Limit

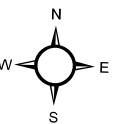


Non-Residential Properties
0 Ac

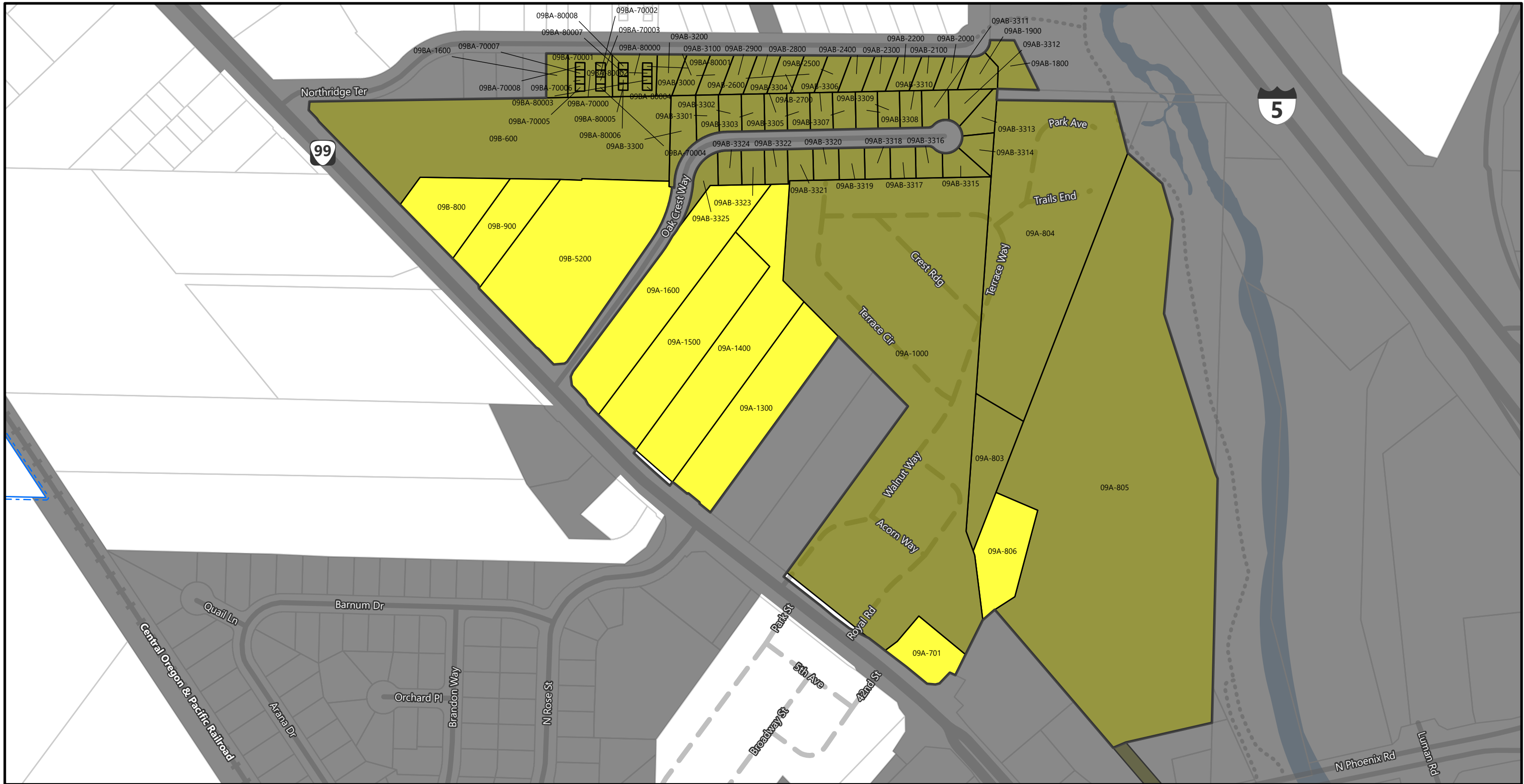


Residential Properties
7 Ac

1 Inch equals 100 Feet Feet



The datasets shown on this map are for planning purposes only. The City of Phoenix is not responsible for errors or omissions. Every effort has been made to insure the accuracy of this map. However, there may be inaccuracies due to human or mechanical error or changes in the Land Use District map created by recent land use actions or legislative changes. To verify the zoning designation of a parcel or to report errors, please contact the Planning Department at (541) 535-2050. This product is provided as is, without warranty. In no event is the City of Phoenix liable for damages from the use of this product. This product is subject to license and copyright limitations and further distribution or resale is prohibited.



Community & Economic Development Department

Residential & Non-Residential Properties, Area E



Urban Growth Boundary



Phoenix City Limit



Medford City Limit

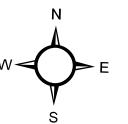


Non-Residential Properties
15 Ac

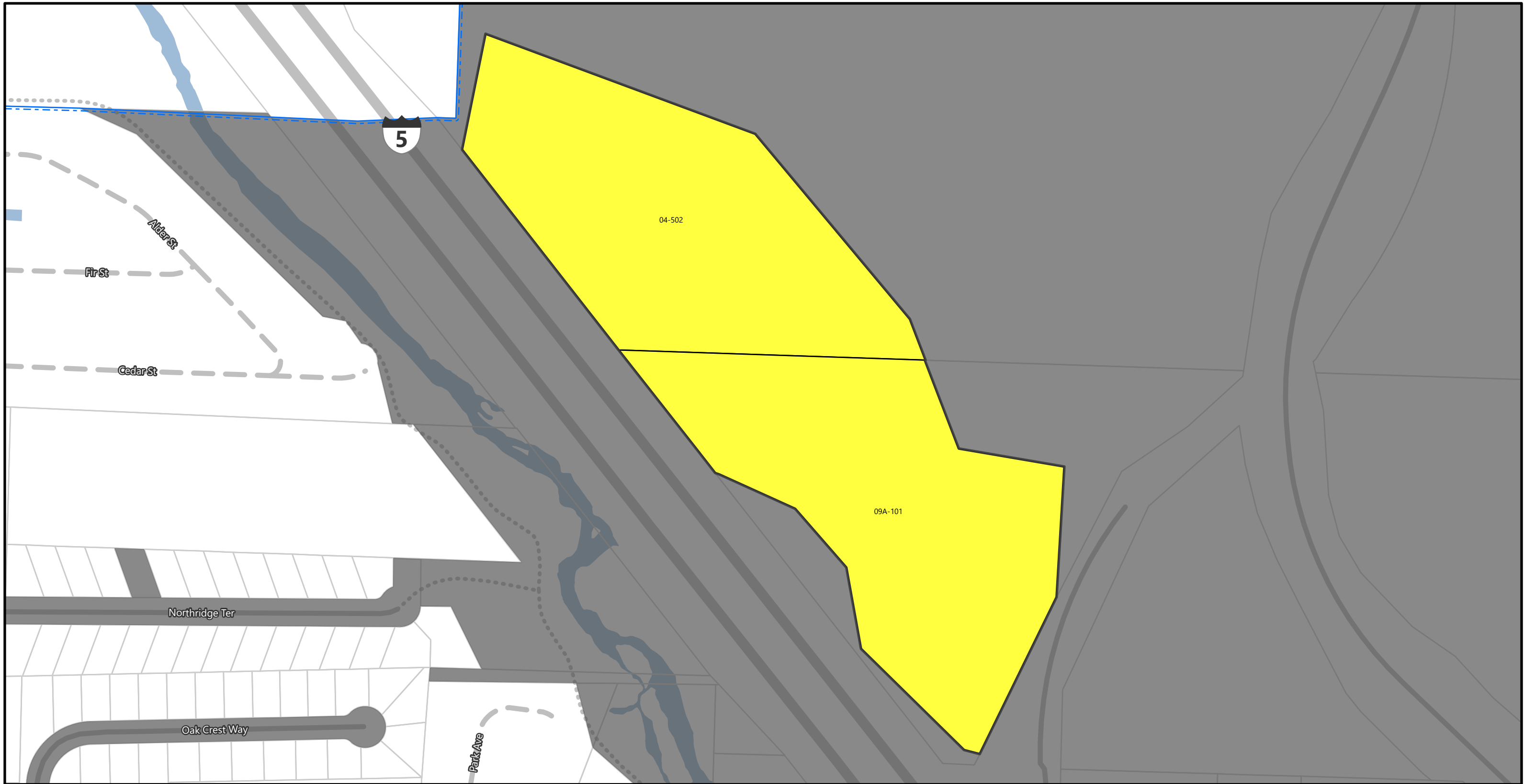


Residential Properties
44 Ac

1 Inch equals 250 Feet 0 50 100 Feet



The datasets shown on this map are for planning purposes only. The City of Phoenix is not responsible for errors or omissions. Every effort has been made to insure the accuracy of this map. However, there may be inaccuracies due to human or mechanical error or changes in the Land Use District map created by recent land use actions or legislative changes. To verify the zoning designation of a parcel or to report errors, please contact the Planning Department at (541) 535-2050. This product is provided as is, without warranty. In no event is the City of Phoenix liable for damages from the use of this product. This product is subject to license and copyright limitations and further distribution or resale is prohibited.



Community & Economic Development Department
Residential & Non-Residential Properties, Area F



Urban Growth Boundary



Phoenix City Limit



Medford City Limit

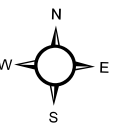


Non-Residential Properties
 18 Ac

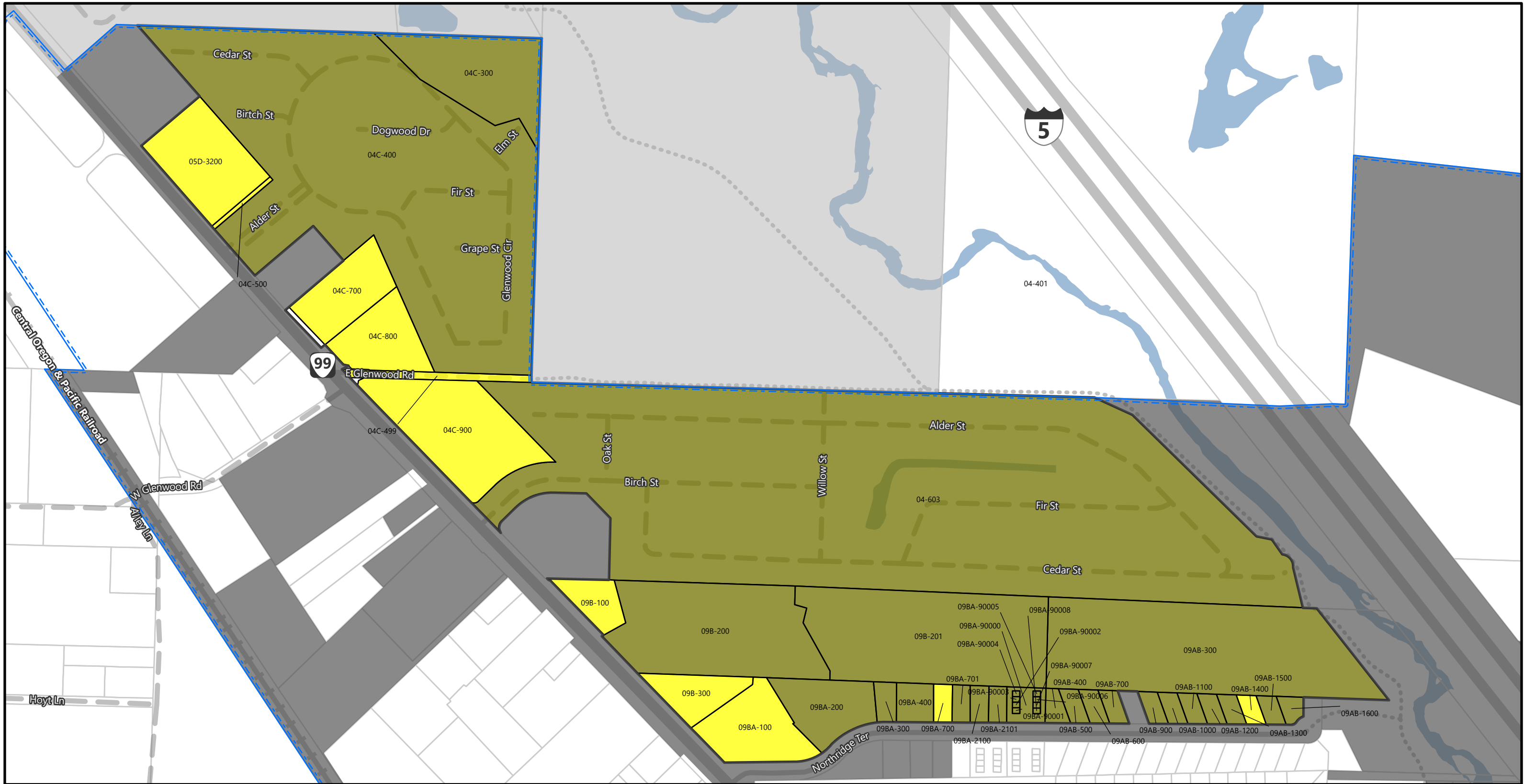


Residential Properties
 0 Ac

1 Inch equals 200 Feet 0 50 100 Feet



The datasets shown on this map are for planning purposes only. The City of Phoenix is not responsible for errors or omissions. Every effort has been made to insure the accuracy of this map. However, there may be inaccuracies due to human or mechanical error or changes in the Land Use District map created by recent land use actions or legislative changes. To verify the zoning designation of a parcel or to report errors, please contact the Planning Department at (541) 535-2050. This product is provided as is, without warranty. In no event is the City of Phoenix liable for damages from the use of this product. This product is subject to license and copyright limitations and further distribution or resale is prohibited.



Community & Economic Development Department Residential & Non-Residential Properties, Area G



Urban Growth Boundary



Phoenix City Limit



Medford City Limit

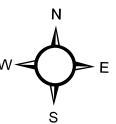


Non-Residential Properties
11 Ac

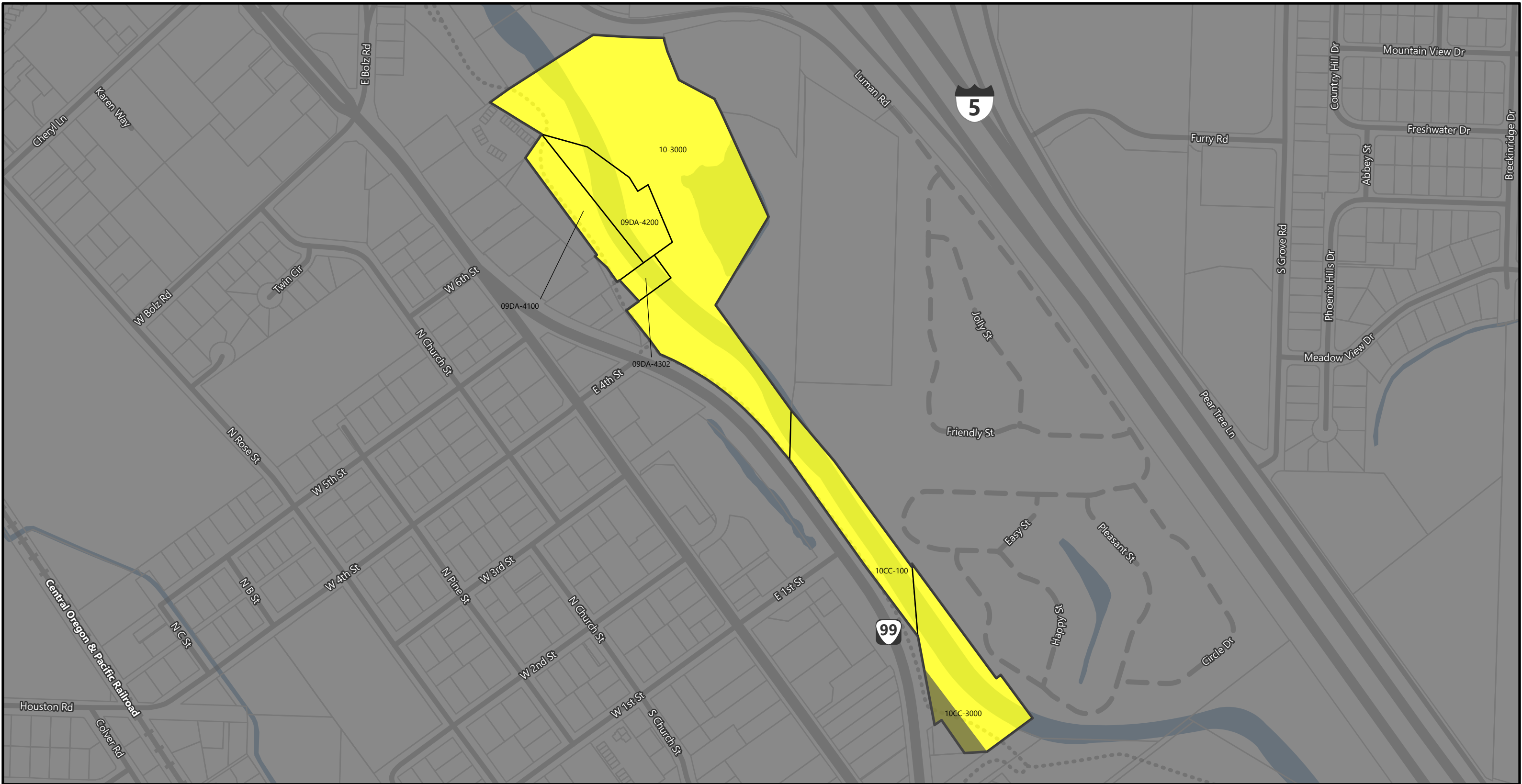


Residential Properties
74 Ac

1 Inch equals 300 Feet Feet



The datasets shown on this map are for planning purposes only. The City of Phoenix is not responsible for errors or omissions. Every effort has been made to insure the accuracy of this map. However, there may be inaccuracies due to human or mechanical error or changes in the Land Use District map created by recent land use actions or legislative changes. To verify the zoning designation of a parcel or to report errors, please contact the Planning Department at (541) 535-2050. This product is provided as is, without warranty. In no event is the City of Phoenix liable for damages from the use of this product. This product is subject to license and copyright limitations and further distribution or resale is prohibited.



Community & Economic Development Department Residential & Non-Residential Properties, Area H



Urban Growth Boundary



Phoenix City Limit



Medford City Limit

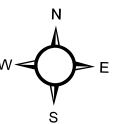


Non-Residential Properties
21 Ac



Residential Properties
0 Ac

1 Inch equals 325 Feet 0 50100 Feet



The datasets shown on this map are for planning purposes only. The City of Phoenix is not responsible for errors or omissions. Every effort has been made to insure the accuracy of this map. However, there may be inaccuracies due to human or mechanical error or changes in the Land Use District map created by recent land use actions or legislative changes. To verify the zoning designation of a parcel or to report errors, please contact the Planning Department at (541) 535-2050. This product is provided as is, without warranty. In no event is the City of Phoenix liable for damages from the use of this product. This product is subject to license and copyright limitations and further distribution or resale is prohibited.



Community & Economic Development Department Residential & Non-Residential Properties, Area I



Urban Growth Boundary



Phoenix City Limit



Medford City Limit

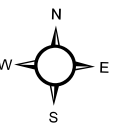


Non-Residential Properties
1 Ac

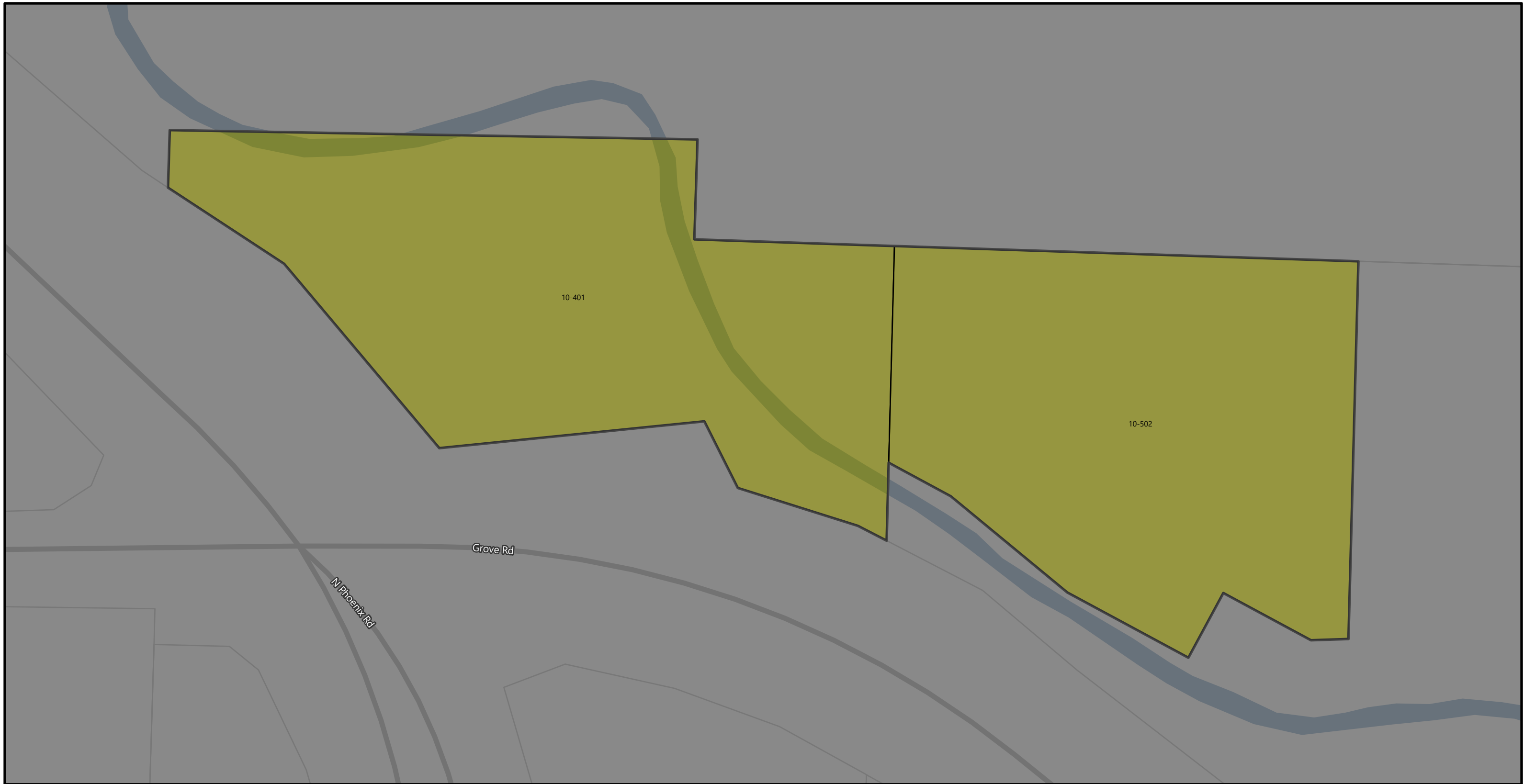


Residential Properties
0 Ac

1 Inch equals 100 Feet Feet



The datasets shown on this map are for planning purposes only. The City of Phoenix is not responsible for errors or omissions. Every effort has been made to insure the accuracy of this map. However, there may be inaccuracies due to human or mechanical error or changes in the Land Use District map created by recent land use actions or legislative changes. To verify the zoning designation of a parcel or to report errors, please contact the Planning Department at (541) 535-2050. This product is provided as is, without warranty. In no event is the City of Phoenix liable for damages from the use of this product. This product is subject to license and copyright limitations and further distribution or resale is prohibited.



Community & Economic Development Department
Residential & Non-Residential Properties, Area J



Urban Growth Boundary



Phoenix City Limit



Medford City Limit

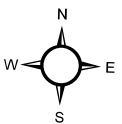
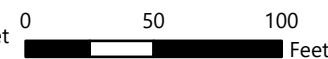


Non-Residential Properties
0 Ac



Residential Properties
5 Ac

1 Inch equals 75 Feet



The datasets shown on this map are for planning purposes only. The City of Phoenix is not responsible for errors or omissions. Every effort has been made to insure the accuracy of this map. However, there may be inaccuracies due to human or mechanical error or changes in the Land Use District map created by recent land use actions or legislative changes. To verify the zoning designation of a parcel or to report errors, please contact the Planning Department at (541) 535-2050. This product is provided as is, without warranty. In no event is the City of Phoenix liable for damages from the use of this product. This product is subject to license and copyright limitations and further distribution or resale is prohibited.